

# STORM INFORMATION

Turn Around. Don't Drown. Never drive through flooded roadways.

⚡ KEEP AWAY from downed wires.

· Senior Center 15 Drew Ave Highland Falls coordinated by Sallie A Dorsch will open at 7pm for those who wish to relocate or are stranded during the storm.

· Dial 9-1-1 for Emergencies





· Report Power Outages & Check Status at <https://outagemap.oru.com/external/default.html>



**NATIONAL WEATHER SERVICE**  
NATIONAL OCEANIC AND ATMOSPHERIC ADMINISTRATION



## Main Points – Major Coastal Storm

Hazard	Impacts	Location	Timing
<b>Flash/River Flooding</b> 2-3" Likely Locally 4+" Possible 	<ul style="list-style-type: none"><li>Scattered flash flooding of urban and poor drainage areas.</li><li>Minor to moderate flooding along small rivers and streams. Localized major flooding.</li><li>Significant rises and flooding on large stem rivers.</li></ul>	<ul style="list-style-type: none"><li>Entire Tri-State Region</li><li>Highest rainfall amounts likely across western portions of the Tri-State</li></ul>	This evening through Wednesday. Rivers likely remain elevated into Thursday.
<b>Strong Winds</b> Sustained 25-35 mph Gusts 40-70 mph 	<ul style="list-style-type: none"><li>Numerous downed tree branches. Scattered downed trees and power lines.</li><li>Power outages likely in warning area.</li></ul>	<ul style="list-style-type: none"><li>All coastal communities including NYC</li><li>Highest winds across LI</li></ul>	This evening into Wednesday
<b>Coastal Impacts</b> 2 to 2 ½ ft inundation AGL in vulnerable areas 	<ul style="list-style-type: none"><li>Minor to moderate coastal flooding.</li><li>Locally major coastal flooding for south shore bays of LI.</li><li>Widespread dune erosion and scattered overwashes for ocean beachfront.</li></ul>	<ul style="list-style-type: none"><li>Highest threat for oceanfront and vulnerable locales along S and E Bays of LI, and W LI Sound</li></ul>	During times of high tide tonight into Wednesday AM
<b>Marine Storm Conditions</b> 	<ul style="list-style-type: none"><li>Wind gusts of 40-60 kt.</li><li>Seas of 15-20 ft on the Ocean.</li><li>Seas of 4-9 ft on LI Sound.</li></ul>	<ul style="list-style-type: none"><li>All waters</li></ul>	This afternoon into Wednesday

Weather Forecast Office  
**New York, NY**

 Follow us on Twitter

 Follow us on Facebook

Presentation Created  
1/9/2024 6:30 AM

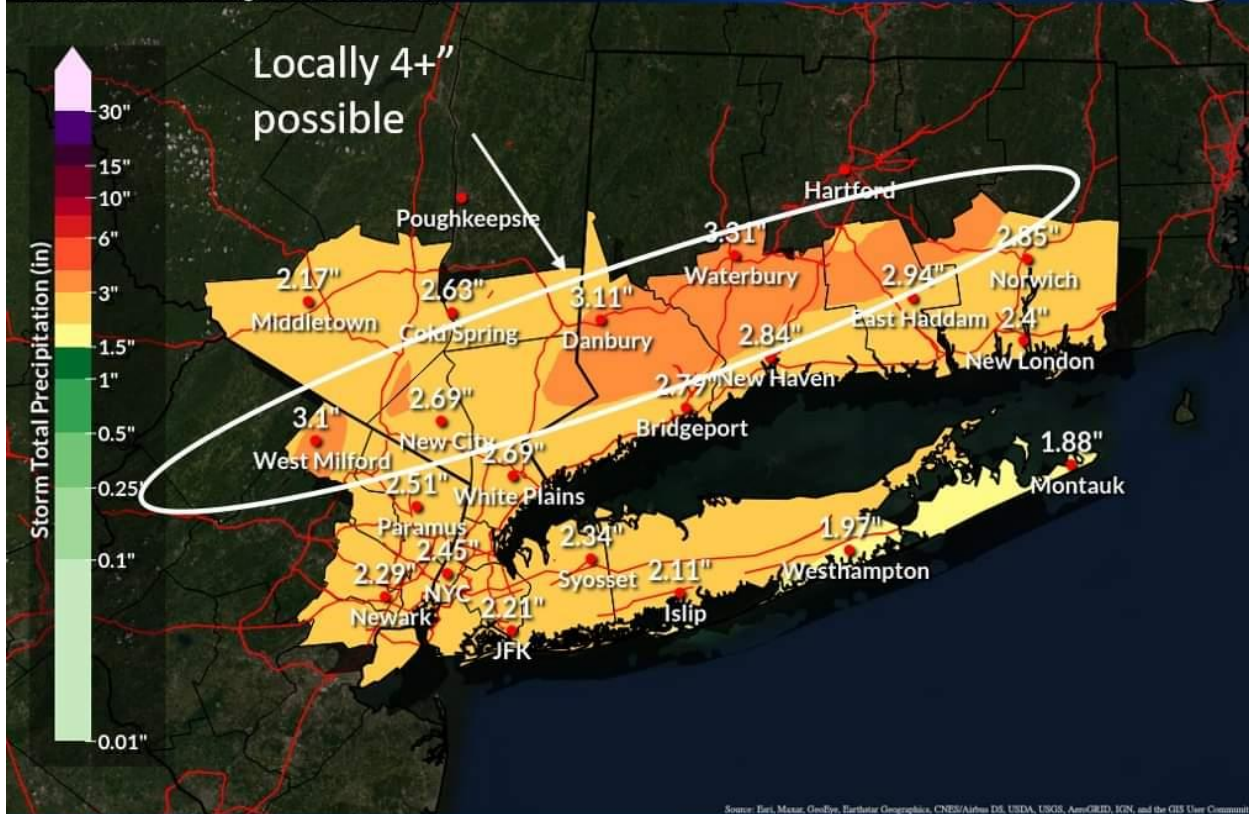
# Expected Rainfall/Liquid Equivalent - Official NWS Forecast

Weather Forecast Office

New York, NY

Valid Tue 1:00PM through Wed 1:00PM EST

Issued Jan 09, 2024 4:00 AM EST



NWSNewYorkNY

Source: ERT, Meteo, GeoEye, Earthstar Geographics, CNES/Airbus DS, USDA, USGS, AeroGRID, IGN, and the GIS User Community

[weather.gov/nyc](https://weather.gov/nyc)

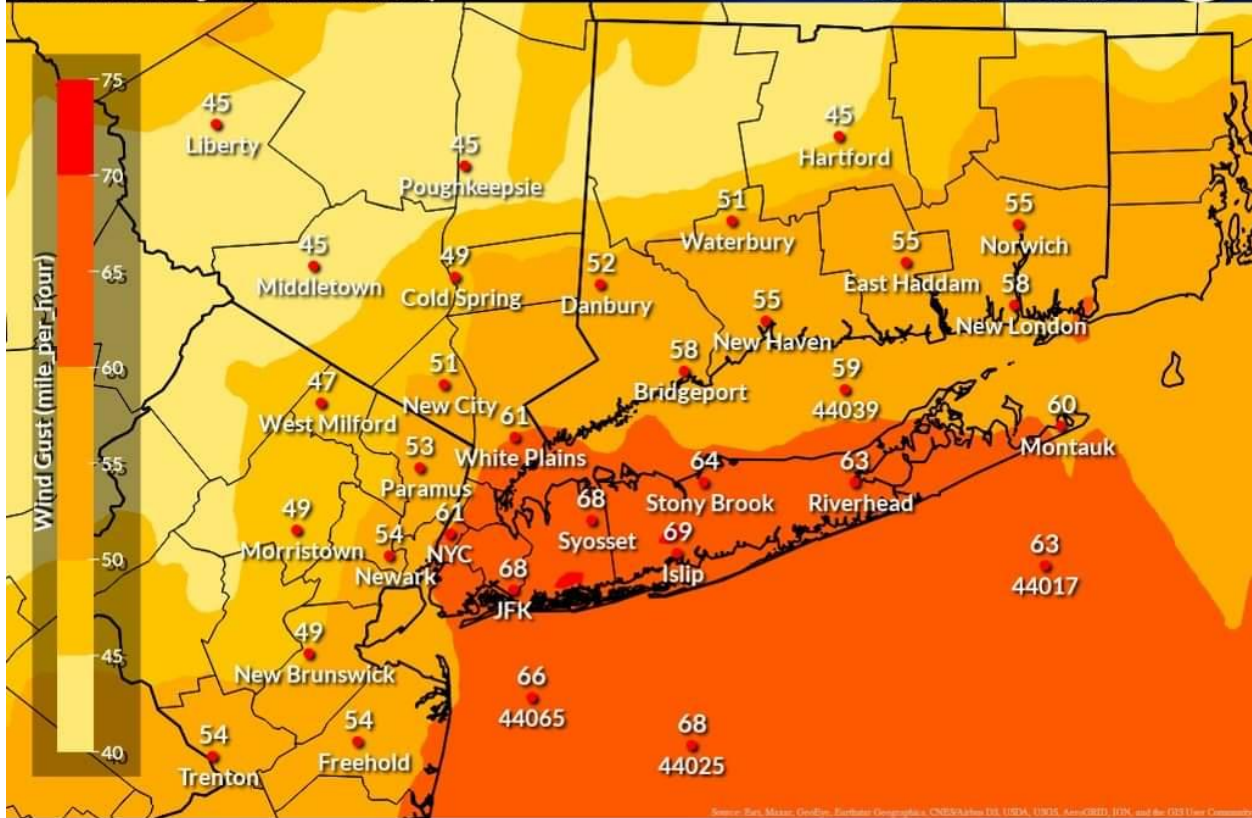
# Maximum Forecast Wind Gusts

Between 7PM Tonight and 7AM Wednesday

Weather Forecast Office

New York, NY

Issued Jan 09, 2024 5:40 AM EST



NWSNewYorkNY

[weather.gov/nyc](https://weather.gov/nyc)